









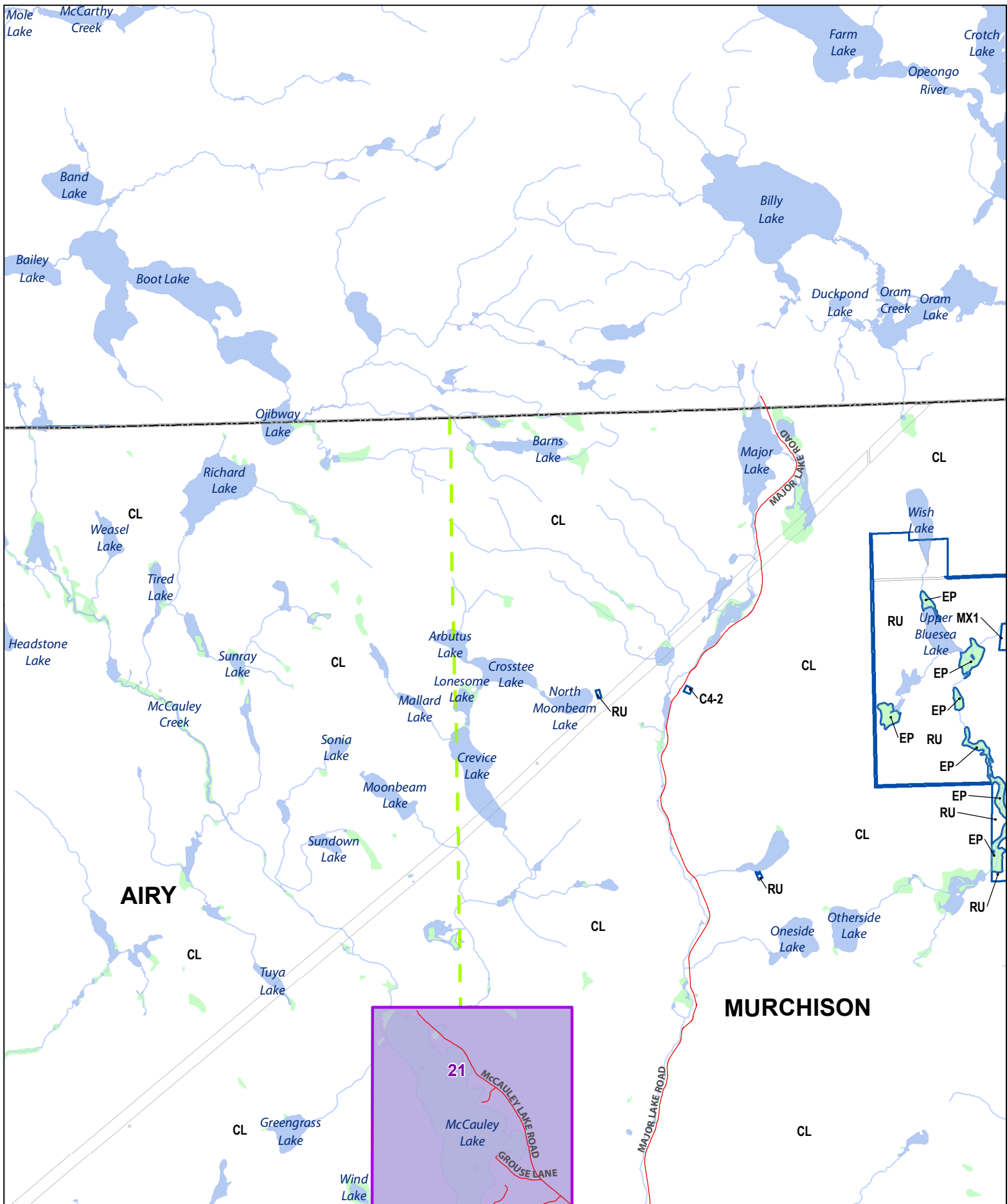


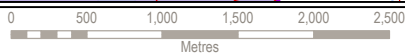
Legend

 Watercourse	 Township Ward Boundary	 Township Boundary	 Zone Boundary
 Road	 Map Tiles	 Waterbody	 Settlement Area (Official Plan)
	 Wetland	 Parcel Fabric	



Legend

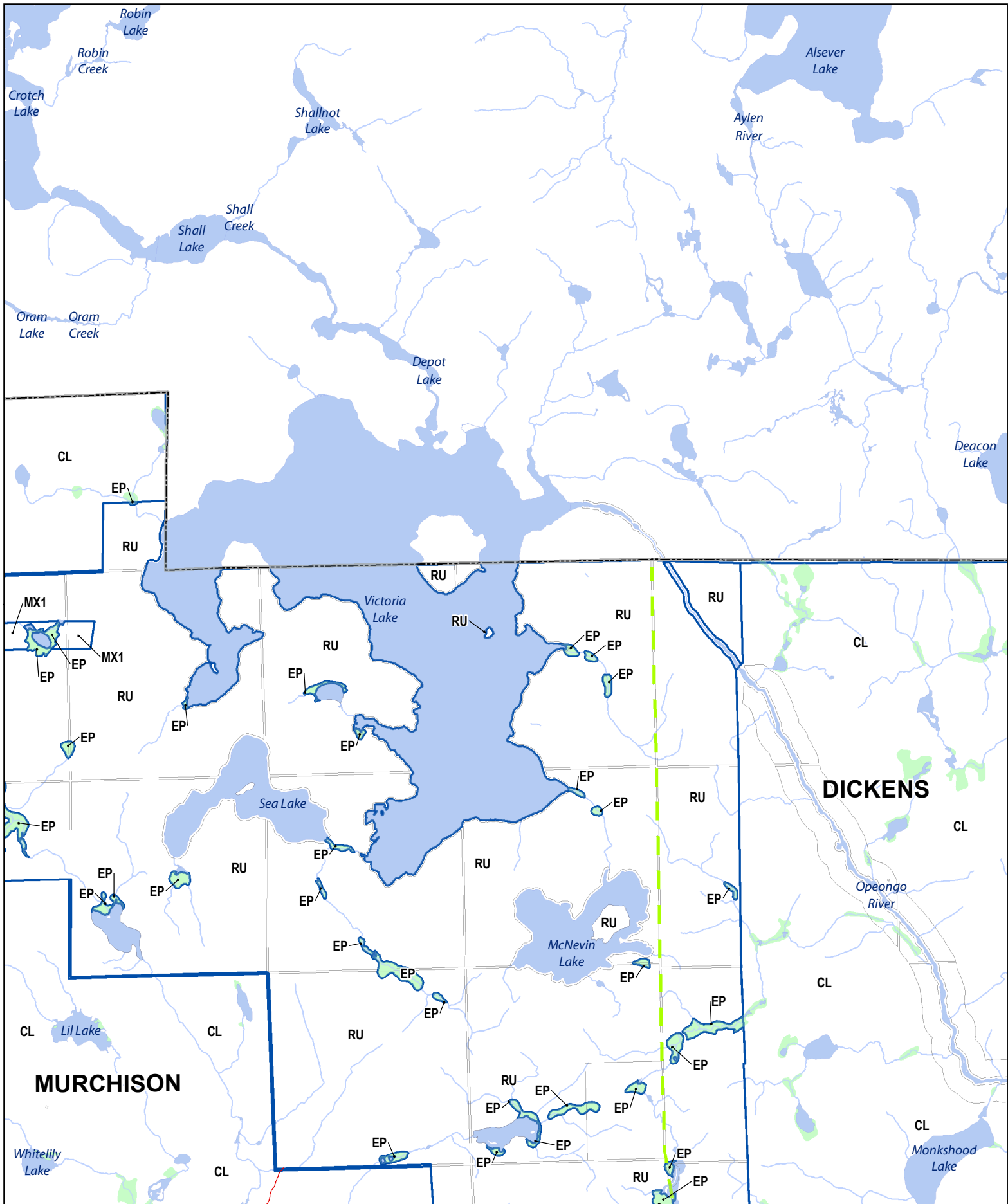
- Watercourse
- Road
- Township Ward Boundary
- Map Tiles
- Wetland
- Township Boundary
- Waterbody
- Parcel Fabric
- Zone Boundary
- Settlement Area (Official Plan)













Source: Contains information licensed under the Open Government Licence - Ontario. Township of South Algonquin Service Layer Credits:


Date: December 22, 2016





Legend

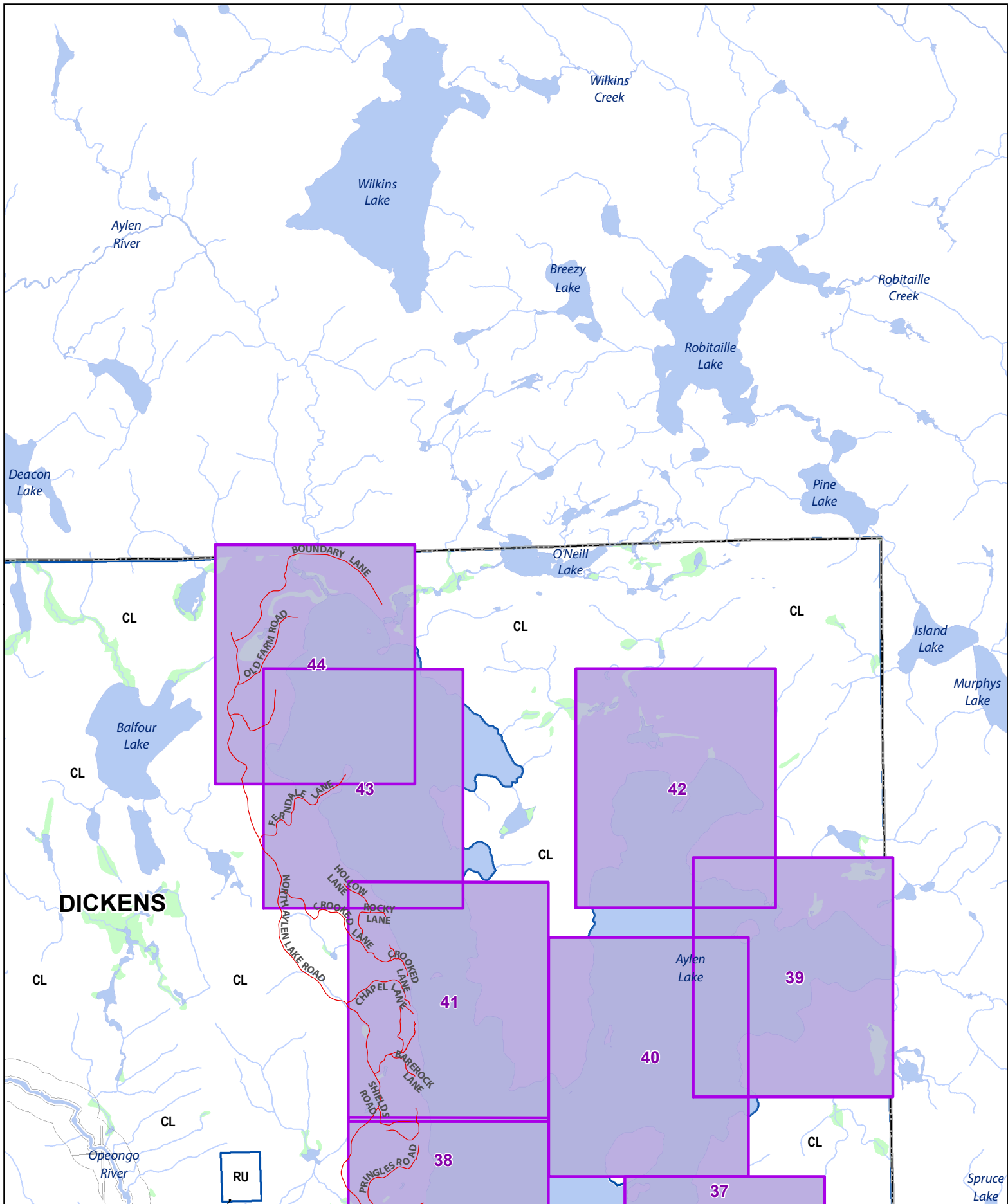
 Watercourse	 Township Ward Boundary	 Township Boundary	 Zone Boundary
 Road	 Map Tiles	 Waterbody	 Settlement Area (Official Plan)
 Wetland	 Parcel Fabric		













 Source: Contains information licensed under the Open Government Licence - Ontario. Township of South Algonquin Service Layer Credits:


 Date: December 22, 2016





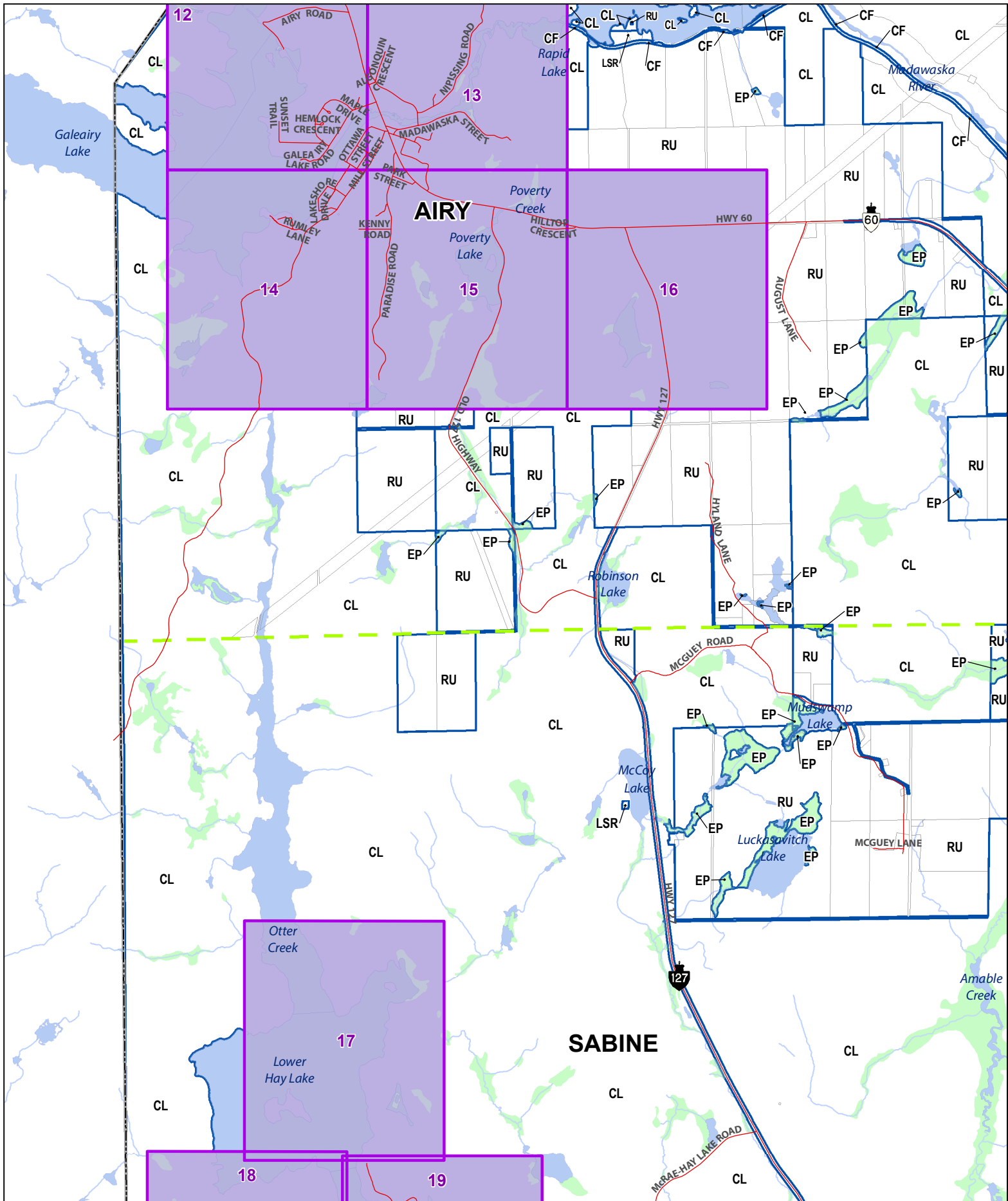
Legend

 Watercourse	 Township Ward Boundary	 Township Boundary	 Zone Boundary
 Road	 Map Tiles	 Waterbody	 Settlement Area (Official Plan)
 Wetland	 Parcel Fabric		














 Source: Contains information licensed under the Open Government Licence - Ontario. Township of South Algonquin Service Layer Credits:

Date: December 22, 2016

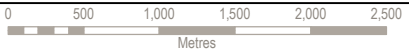
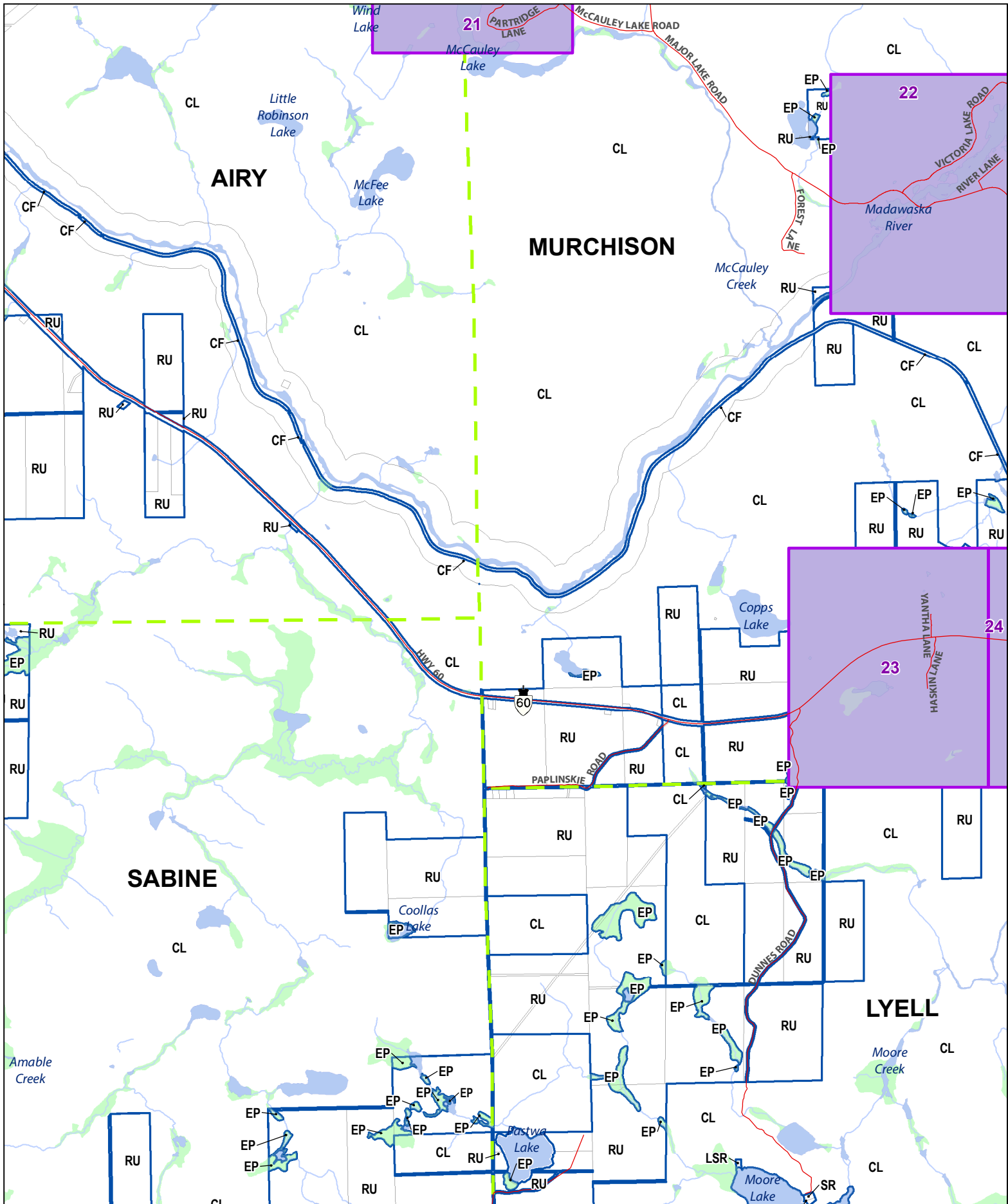












Legend


 Watercourse	 Township Ward Boundary	 Township Boundary	 Zone Boundary
 Road	 Map Tiles	 Waterbody	 Settlement Area (Official Plan)
	 Wetland	 Parcel Fabric	

 Source: Contains information licensed under the Open Government Licence - Ontario. Township of South Algonquin Service Layer Credits:

Date: December 22, 2016

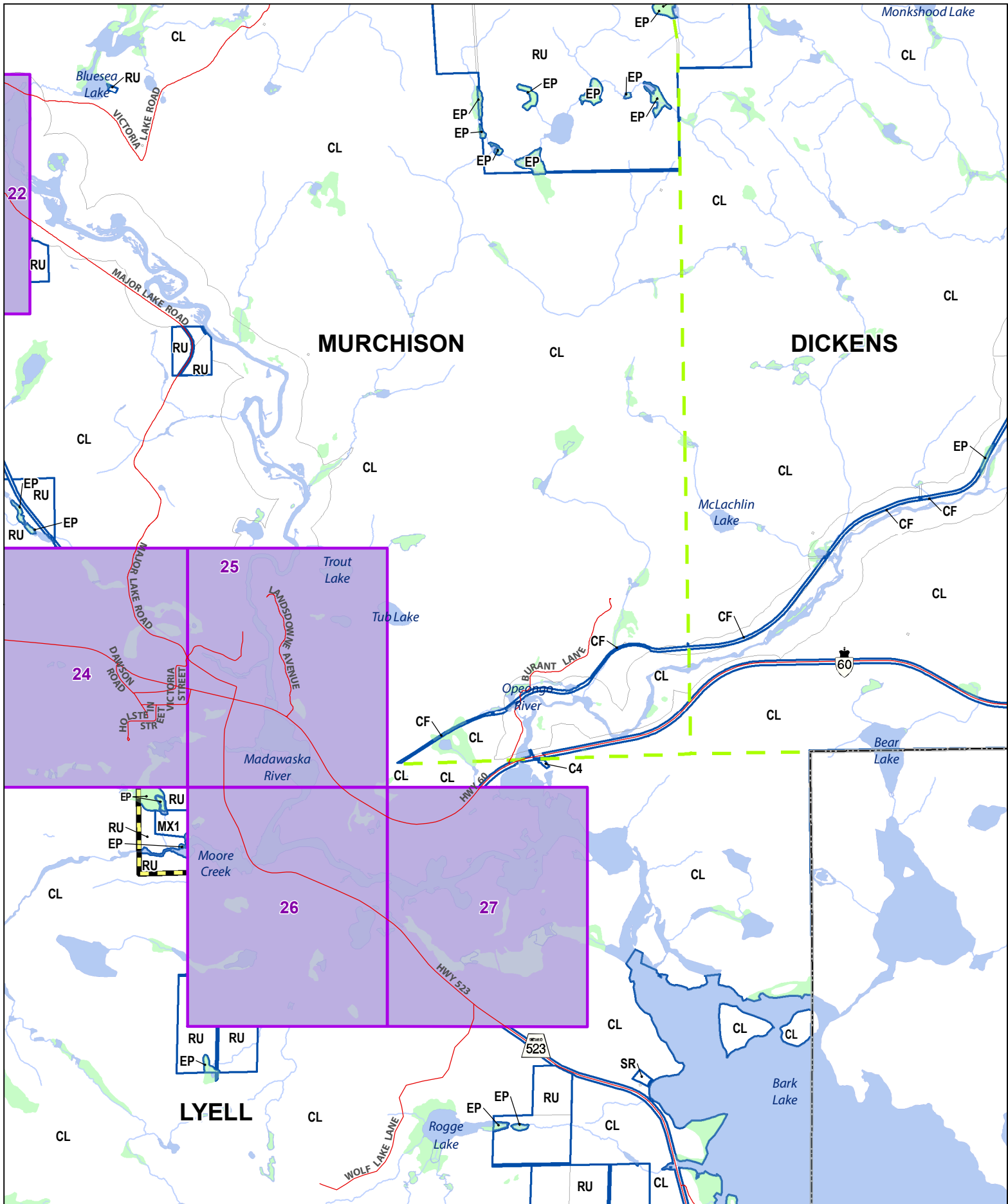


Legend							
	Watercourse		Township Ward Boundary		Township Boundary		Zone Boundary
	Road		Map Tiles		Waterbody		Settlement Area (Official Plan)
			Wetland		Parcel Fabric		












 Source: Contains information licensed under the Open Government Licence - Ontario. Township of South Algonquin Service Layer Credits:


Date: December 22, 2016





Legend

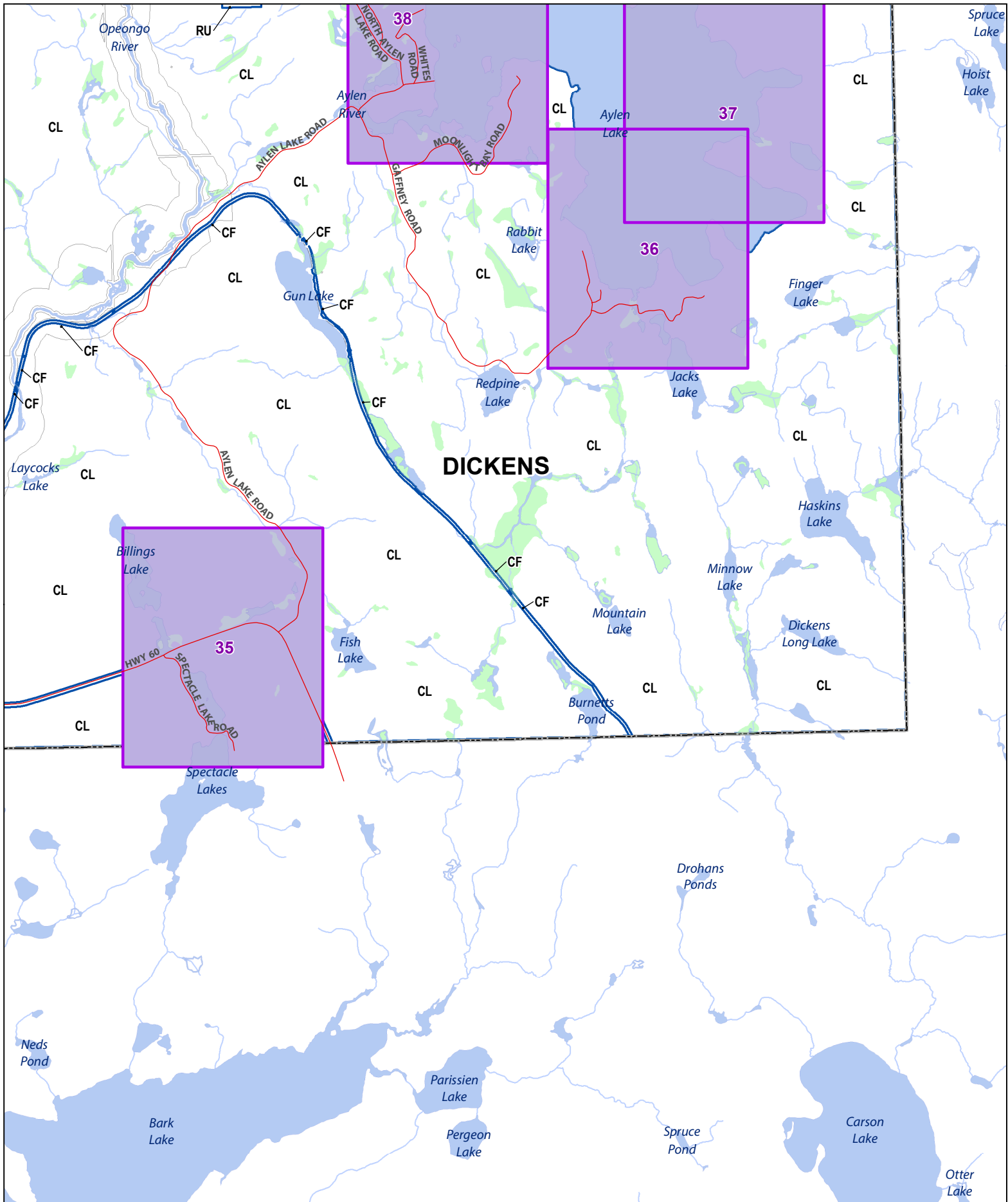
 Watercourse	 Township Ward Boundary	 Township Boundary	 Zone Boundary
 Road	 Map Tiles	 Waterbody	 Settlement Area (Official Plan)
 Wetland	 Parcel Fabric		













 Source: Contains information licensed under the Open Government Licence - Ontario. Township of South Algonquin Service Layer Credits:

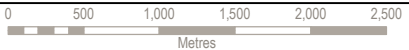
Date: December 22, 2016






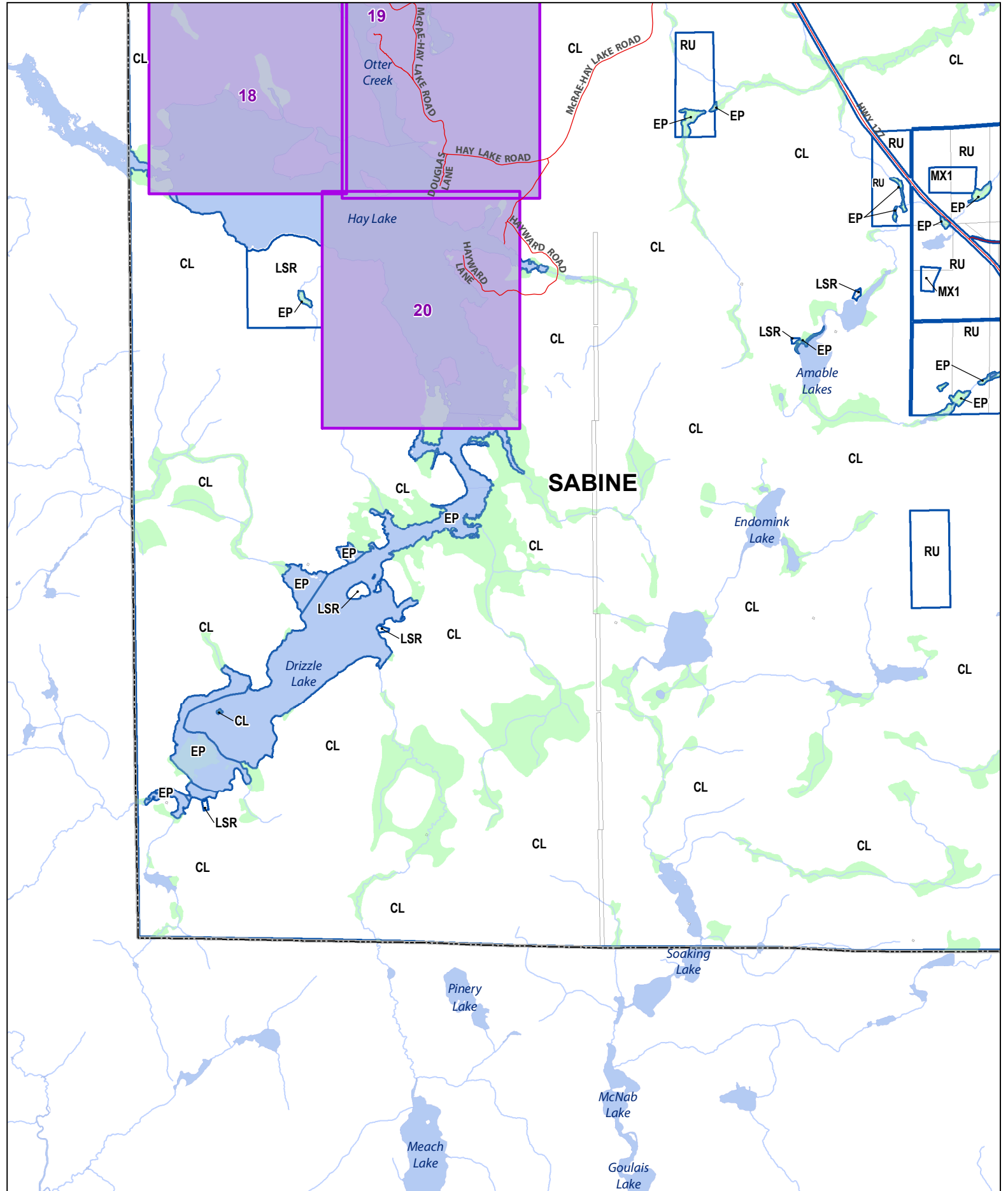
Legend

 Watercourse	 Township Ward Boundary	 Township Boundary	 Zone Boundary
 Road	 Map Tiles	 Waterbody	 Settlement Area (Official Plan)
 Wetland	 Parcel Fabric		



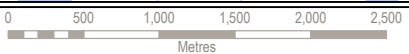

 Source: Contains information licensed under the Open Government Licence - Ontario. Township of South Algonquin Service Layer Credits:

Date: December 22, 2016



Legend

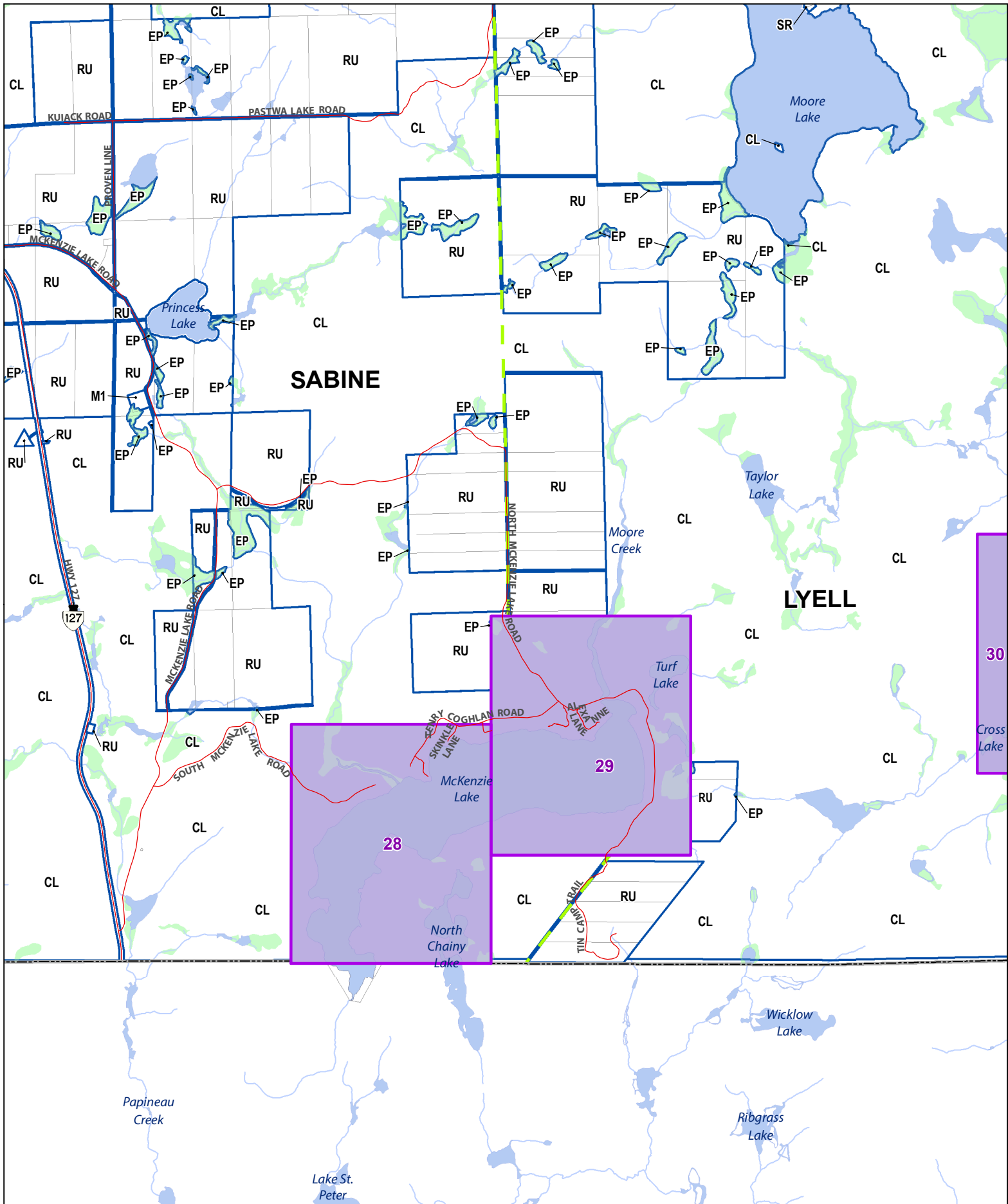
- Watercourse (blue line)
- Road (red line)
- Township Ward Boundary (dashed green line)
- Map Tiles (purple shaded area)
- Wetland (green area)
- Township Boundary (dashed black line)
- Waterbody (blue area)
- Parcel Fabric (white area)
- Zone Boundary (solid blue line)
- Settlement Area (Official Plan) (yellow and black checkered area)













Source: Contains information licensed under the Open Government Licence - Ontario. Township of South Algonquin. Service Layer Credits:

Date: December 22, 2016






Legend

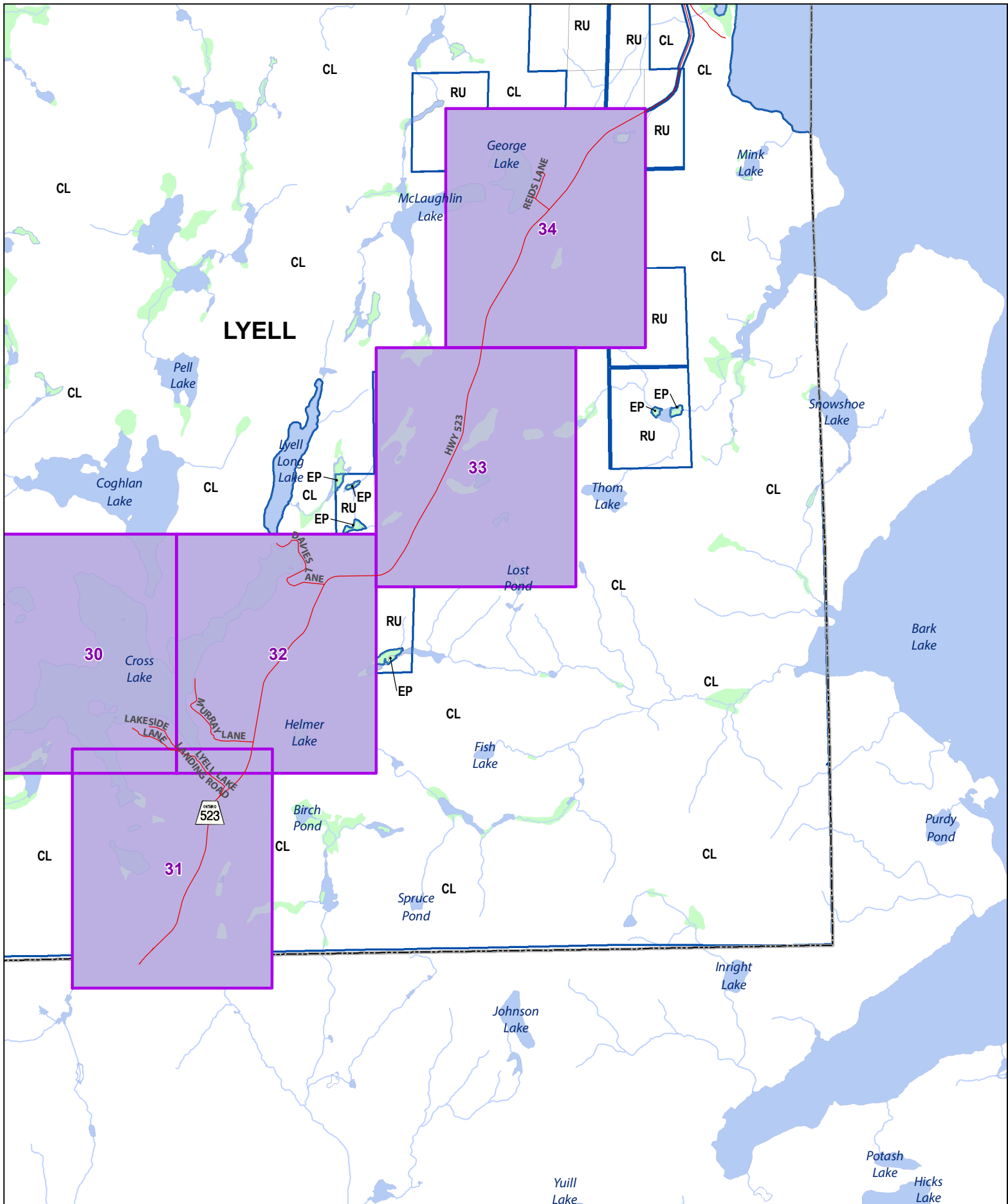
 Watercourse	 Township Ward Boundary	 Township Boundary	 Zone Boundary
 Road	 Map Tiles	 Waterbody	 Settlement Area (Official Plan)
	 Wetland	 Parcel Fabric	



 Source: Contains information licensed under the Open Government Licence - Ontario. Township of South Algonquin Service Layer Credits:

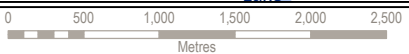
Date: December 22, 2016





Legend

- Watercourse
- Road
- Map Tiles
- Township Ward Boundary
- Township Boundary
- Zone Boundary
- Waterbody
- Wetland
- Parcel Fabric
- Settlement Area (Official Plan)



Source: Contains information licensed under the Open Government Licence - Ontario. Township of South Algonquin Service Layer Credits:

Date: December 22, 2016

